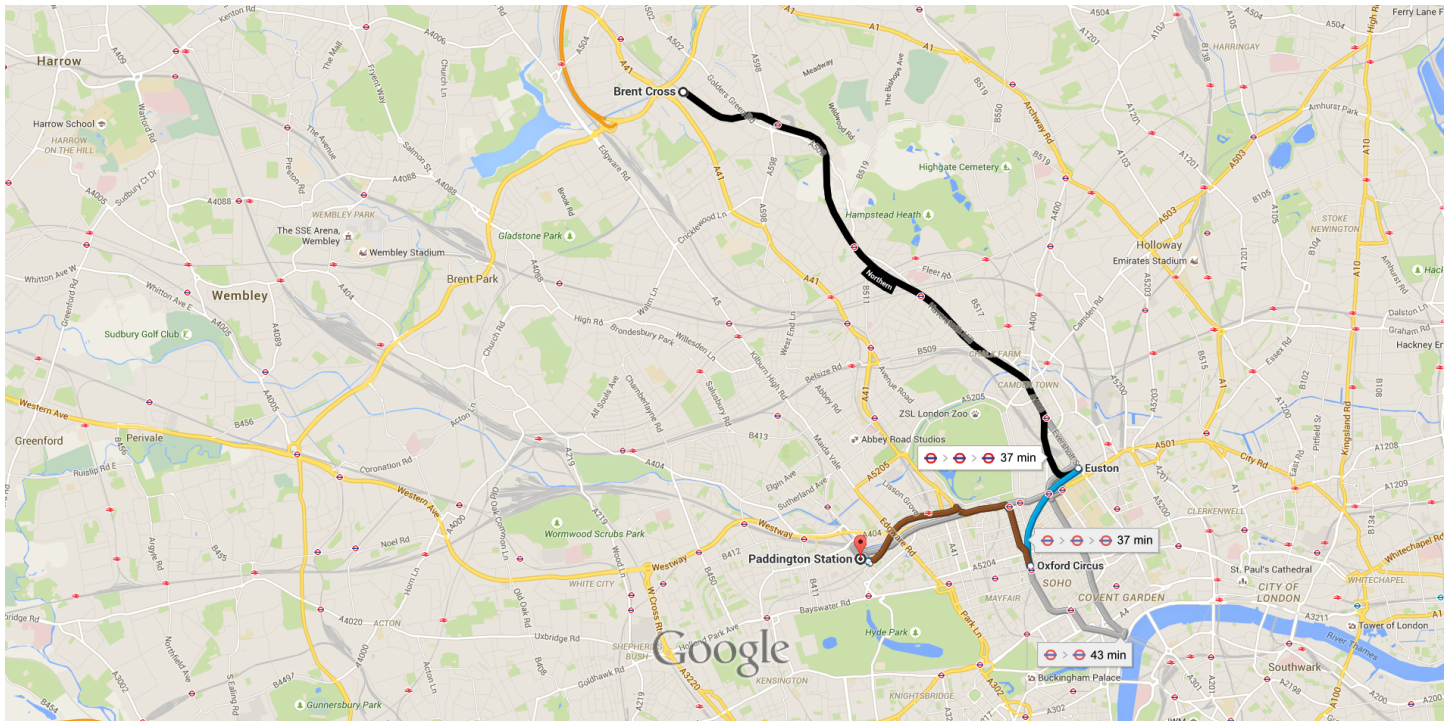




Google

Brent Cross, United Kingdom to  
Paddington Station, London, United Kingdom

9:15 AM - 9:52 AM (37 min)



Map data ©2015 Google

1 km

9:15 AM  **Brent Cross**

 United Kingdom

9:15 AM  **Brent Cross**

 **Northern** towards Morden

15 min (6 stops)

 Information

 Information

Information

"Brent Cross Station: Ticket hall improvements will start to take place from August 2015, when the ticket office in this station closes. Work will last for up to four weeks." - [tfl.gov.uk](http://tfl.gov.uk)  
Effective from 8/26/15, 10:02 PM to 9/2/15, 10:02 PM

Information

"Euston Station: Ticket hall improvements will start to take place from August 2015, when the ticket office in this station closes. Work will last for up to 12 weeks as we install additional ticket machines." - [tfl.gov.uk](http://tfl.gov.uk)  
Effective from 8/26/15, 10:02 PM to 9/2/15, 10:02 PM

Service run by Transport for London

9:30 AM  
9:36 AM  **Euston**

 **Victoria** towards Brixton

3 min (2 stops)

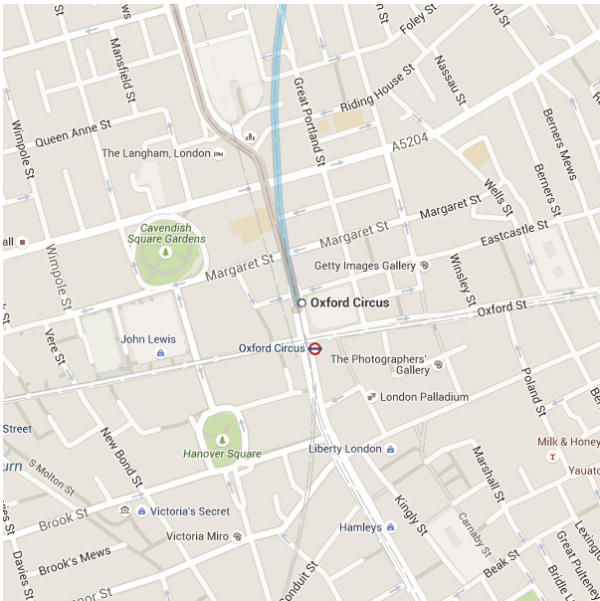
 Information

Information


"Euston Station: Ticket hall improvements will start to take place from August 2015, when the ticket office in this station closes. Work will last for up to 12 weeks as we install additional ticket machines." - [tfl.gov.uk](http://tfl.gov.uk)  
Effective from 8/26/15, 10:02 PM to 9/2/15, 10:02 PM

Service run by Transport for London


9:39 AM ○ Oxford Circus



9:43 AM ○ Oxford Circus

 **Bakerloo**  
towards Willesden Junction  
7 min (5 stops)  
Service run by Transport for London

9:50 AM ○ Paddington


 **Walk**  
About 2 min , 0.1 mi

Use caution - may involve errors or sections not suited for walking

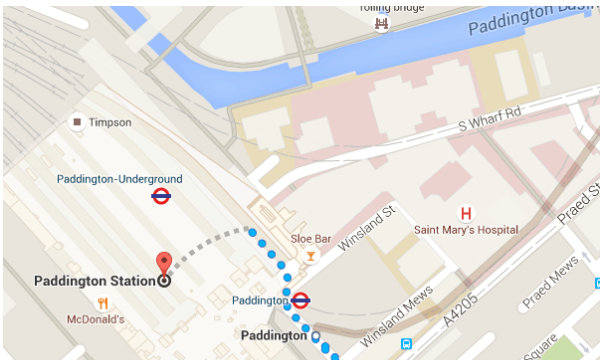
Take exit Paddington Underground Station (Entrance 3)

\_\_\_\_\_ 141 ft

↑ Head northwest on London St toward Winsland Mews

 Destination will be on the left

\_\_\_\_\_ 469 ft



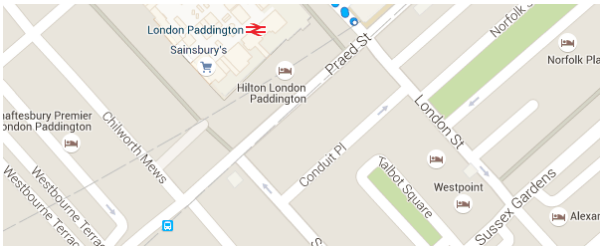


9:52 AM



# Paddington Station

London W2 1HA, UK



## Tickets and information

Transport for London

These directions are for planning purposes only. You may find that construction projects, traffic, weather, or other events may cause conditions to differ from the map results, and you should plan your route accordingly. You must obey all signs or notices regarding your route.